

30591



Leicestershire
County Council

Harborough District Council
Council Offices
Adam and Eve Street
Market Harborough
Leicestershire
LE16 7AG

Date: 28th February 2005
My ref: KT/COMHS/216
Your ref:
Contact: Kelly Taggart
Phone: 0116 265 6291
Email: Ktaggart@leics.gov.uk

Dear Sir,

**SECTION 119 - HIGHWAYS ACT 1980
PROPOSED DIVERSION OF PUBLIC FOOTPATH C8 AT FLECKNEY**

An application has been received for the diversion of footpath C8 at Fleckney as shown on proposal plan attached hereto.

The diversion has been requested in the interest of the owner of the land to erect a new gate on footpath C8 at Fleckney. This brought to light an anomaly with the route of the path. At some time in the past a new fence was erected which took no account the legal line of the path and effectively obstructed it in two places.

I have consulted with the Director of Community Services who has stated that should the proposal be approved, the alternative footpath will be subject to the following conditions:-

- The path should have a specified minimum width of 2 metres.

I should be pleased if you would let me have your Council's observations on this proposal by Monday 9th May 2005.

Yours sincerely

Kelly Taggart
Legal Assistant

Chief Executive's Department
Leicestershire County Council, County Hall, Glenfield, Leicestershire LE3 8RA
Telephone: 0116 232 3232 Fax: 0116 265 6161 Minicom: 0116 265 6160
Email: chiefexecs@leics.gov.uk DX: 729262 Leicester 30
K1992/1

John Sinnott, MA, Dipl. PA, Chief Executive
Elizabeth M. McCalla, LL.B, Head of Department & County Solicitor

www.leics.gov.uk

HB

Leicestershire County Council - Proposed Diversion of Public Footpath C8 at Fleckney

Location Plan

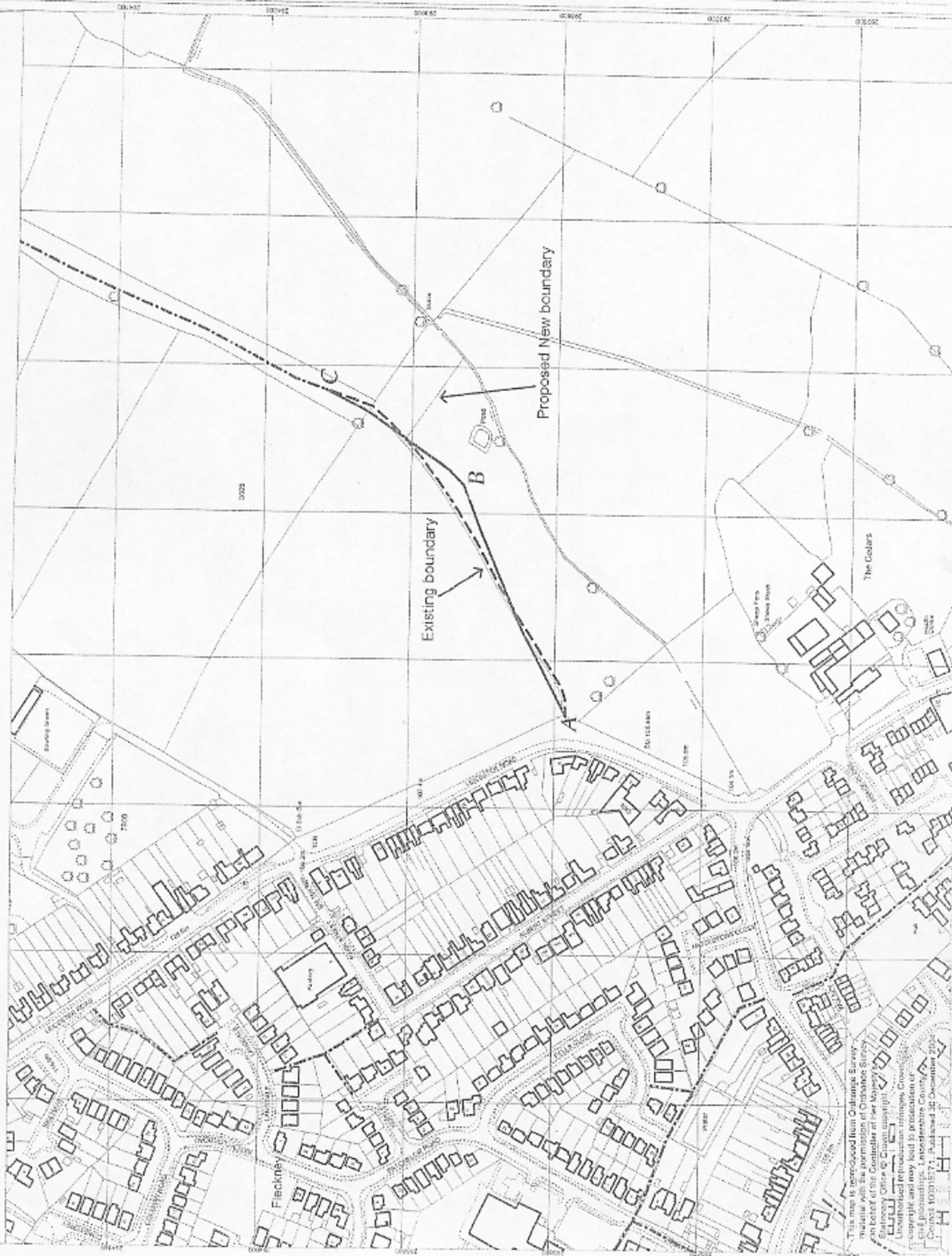


- Key**
- Footpath to be diverted
 - Footpath to be created
 - Footpath unaffected

Produced By The Rights of Way Team
Sustainable Development Services
Community Services Department
County Hall
Clarendon
Leicestershire LE3 8TE (0116 265 7003)



Proposal Plan
Scale 1:2500



This plan is reproduced from Ordnance Survey maps. The Ordnance Survey name of the road shown on the map is the name of the road as it appears on the map. It is not necessarily the name of the road as it appears on the ground. The Ordnance Survey name of the road is the name of the road as it appears on the map. It is not necessarily the name of the road as it appears on the ground. The Ordnance Survey name of the road is the name of the road as it appears on the map. It is not necessarily the name of the road as it appears on the ground.

9 MAR 2005

DEMOCRATIC SERVICES



Leicestershire
County Council

Corporate Services Manager,
Harborough District Council,
DX 27317 Market Harborough

Date: 7th March 2005
My ref: GCJ/COMHS/183
Your ref:
Contact: Gary Jackson
Phone: 0116 265
Email:

Dear Sir,

**SECTION 119 - HIGHWAYS ACT 1980
PROPOSED DIVERSION OF PUBLIC FOOTPATH D26A
NORTH OF COVERT LANE, SCRAPTOFT**

An application has been received for the diversion of public footpath D26A north of Covert Lane, Scraptoft as shown on the proposal plan attached hereto.

The diversion has been requested in the interest of the applicant to allow the development of new stables and to formalise the current route already used on the ground.

I have consulted with the Director of Community Services who has stated that should the proposal be approved, the alternative footpath should have a specified minimum width of 2.0 metres.

I should be pleased if you would let me have your Council's observations on this proposal by 3rd May 2005.

Yours faithfully,

Garry Jackson
Legal Assistant (Order Making)

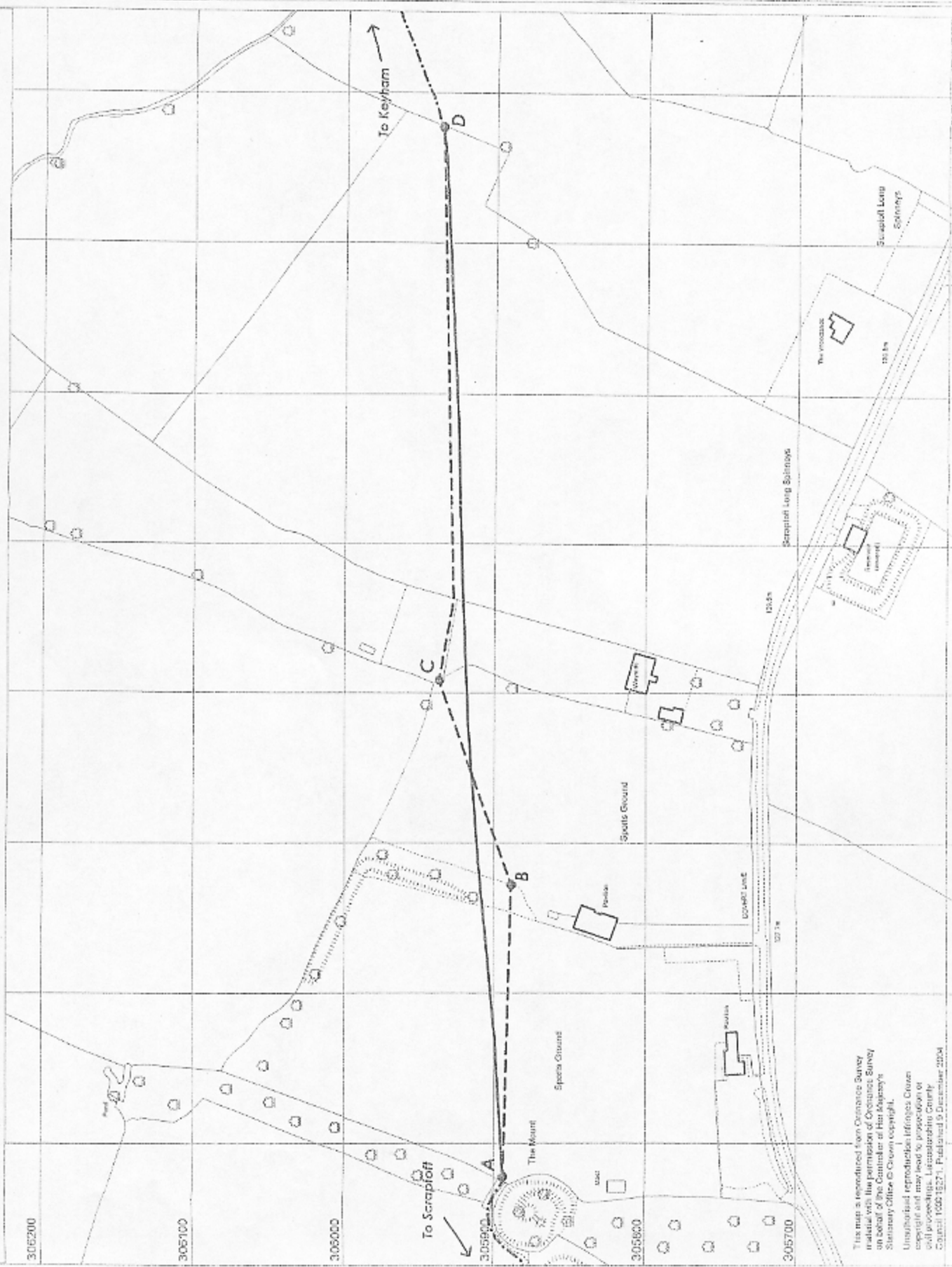
Chief Executive's Department
Leicestershire County Council, County Hall, Glenfield, Leicestershire LE3 8RA
Telephone: 0116 232 3232 Fax: 0116 265 6161 Minicom: 0116 265 6160
Email: chiefexecs@leics.gov.uk DX: 729262 Leicester 30

GJ499LR

John Sinnott, MA, Dipl. PA, Chief Executive
Elizabeth M. McCalla, LL.B, Head of Department & County Solicitor

www.leics.gov.uk

Leicestershire County Council - Proposed Diversion of Public Footpath D26A
at Wayside, north of Covert Lane, Scraptoft



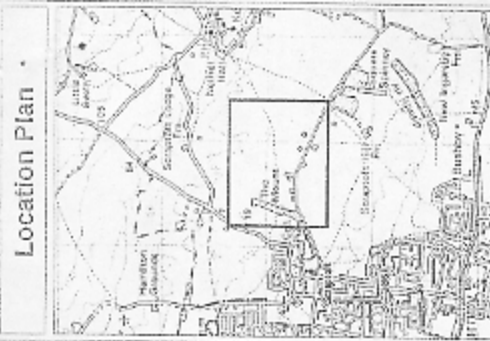
This map is reproduced from Ordnance Survey material with the permission of Ordnance Survey on behalf of the Controller of Her Majesty's Stationary Office © Crown copyright.

Unauthorised reproduction infringes Crown copyright and may lead to prosecution or civil proceedings. Licensed under the Creative Commons 1000 18271. Published 5 December 2004

Produced By The Rights of Way Team
Sustainable Development Services
Community Services Department
County Hall
Gloucester
Gloucestershire LL3 9TE (01452 255 7083)



Proposal Plan



Key

- _____ Footpath to be diverted
- New footpath (already in)
- Footpath unsewered